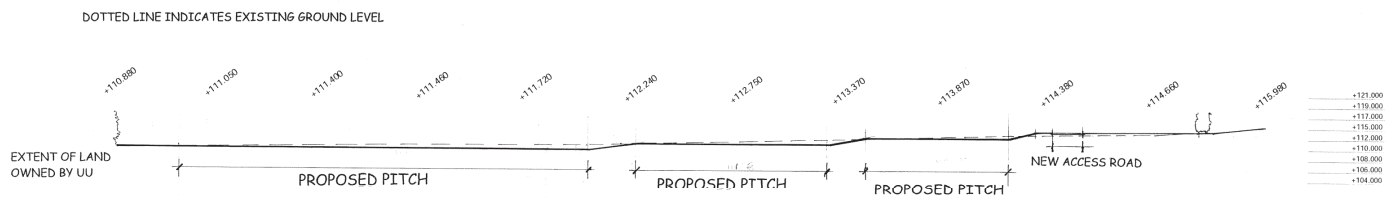
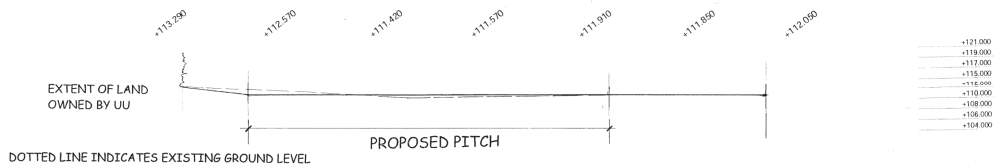


If in doubt please ask the Architect for clarification.
 Do not scale from the drawing, all dimensions to be checked on site.
 The copyright for these drawings remains the property of the Architect, they must not be reproduced in any way without the Architects prior written consent

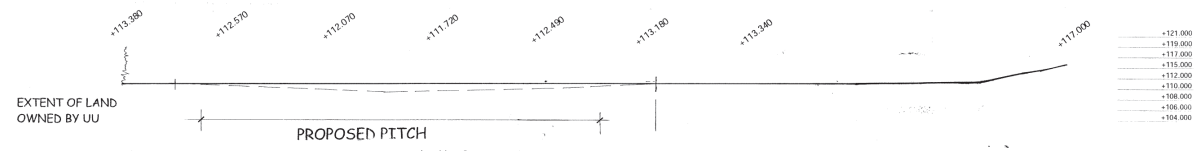


SECTION A-A



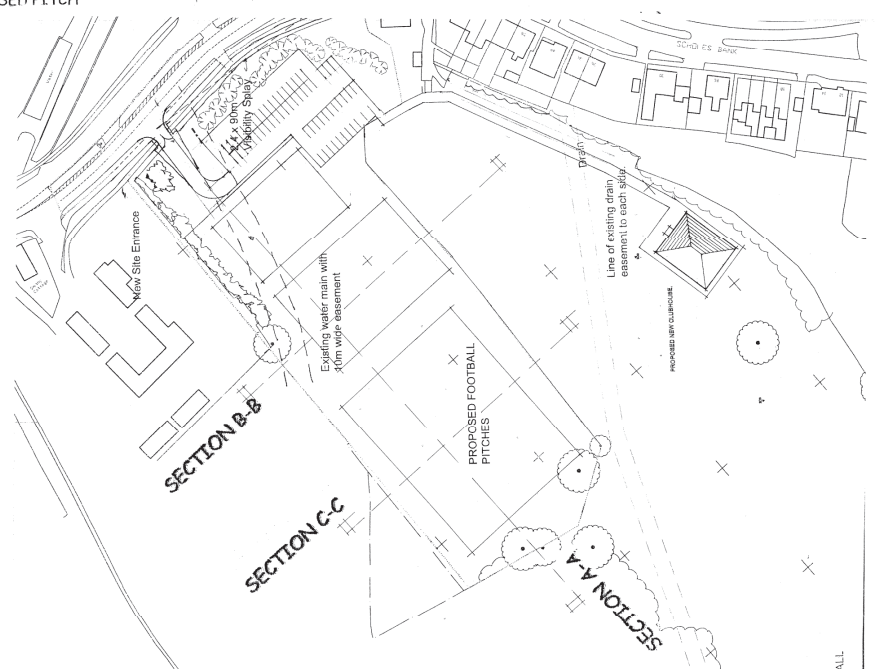
SECTION C-C

TO ALLOW FOOTBALL PITCHES TO BE FORMED LEVEL, EXISTING LAND TO BE CUT AND FILLED AS INDICATED.



SECTION B-B

DOTTED LINE INDICATES EXISTING GROUND LEVEL



PROPOSED SITE PLAN 1:1000

northern design partnership
 chartered architects

the chapel
 millmoor road
 meltham
 huddersfield
 HD9 5JU
 tel: 01484 854848
 fax: 01484 854949

CLIENT		HORWICH ST MARYS	
PROJECT		PROPOSED CLUBHOUSE	
DRAWING TITLE		SITE SECTIONS	
Rev	Notes	Date	Drawn
A	Substitute of Plotting	05.11	A.T.
B	Proposed Footpaths	05.11	A.D.
C	Access for Services	05.11	A.D.
SCALE			
1:500		1:1000	
PROJECT No.	DRAWING No.	Rev.	
1211	10	C.	

ALL